PLANIMETRIA CATASTALE

SCALA 1:1000

COMUNE DI UGENTO

FOGLIO 9 PART. 210 - 322 (CATASTO FABBRICATI)
PART. 224 - 347 (CATASTO TERRENI)

PROPRIETA' GIANNINI STEFANO NATO A TAURISANO IL 18/02/1951

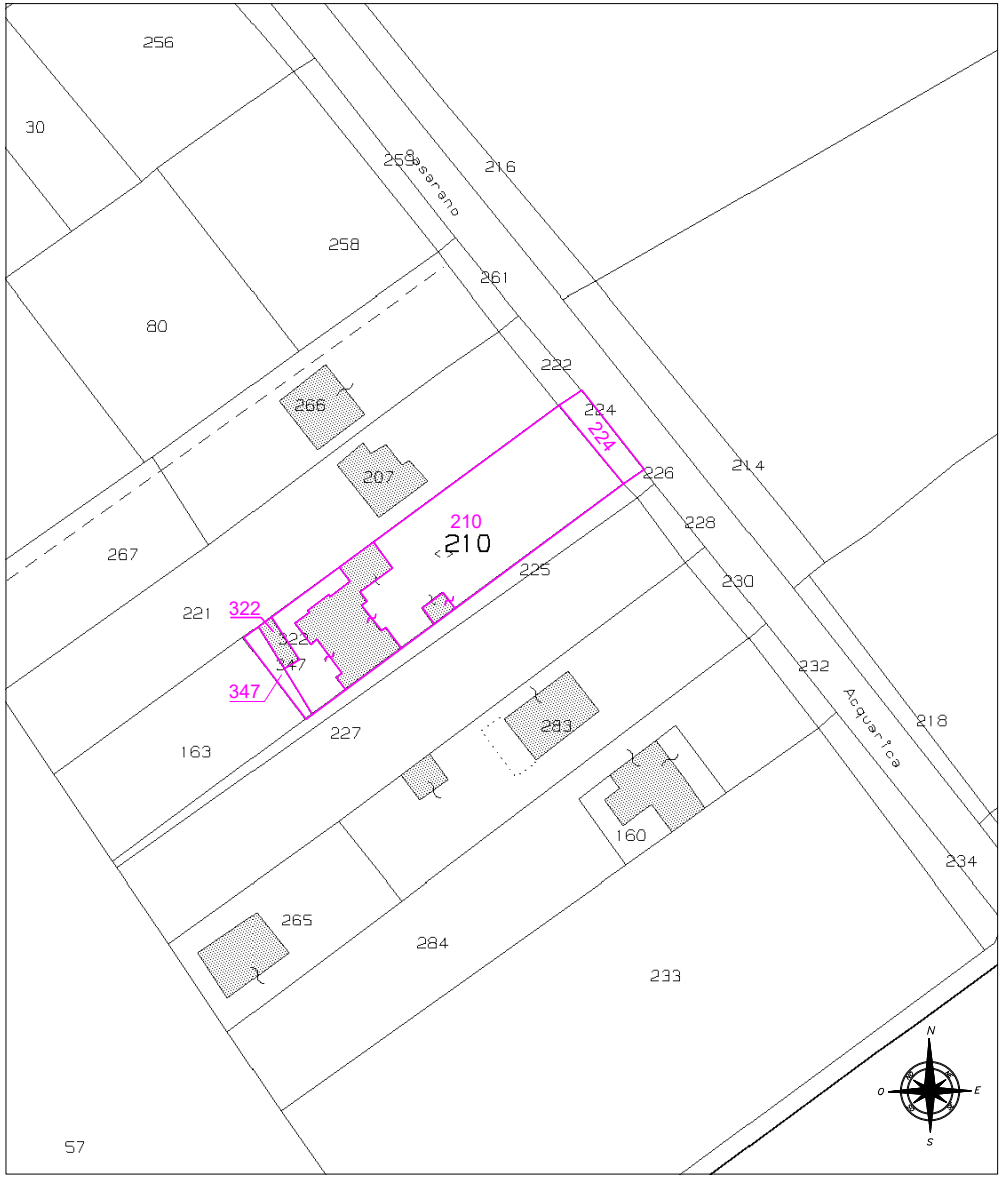
256
30
259
216
258
261
80
222
224
266
207
226
214
267
210
228
225
230
221
322
347
163
227
232
283
Acquarica
218
160
234
265
284
233
57
N
O
E
S

PLANIMETRIA PRG

SCALA 1:1000

COMUNE DI UGENTO

FOGLIO 9 PART. 210 - 322 (CATASTO FABBRICATI)
PART. 224 - 347 (CATASTO TERRENI)

PROPRIETA' GIANNINI STEFANO NATO A TAURISANO IL 18/02/1951
RICADENTE NEL PRG VIGENTE IN ZONA AGRICOLA E1

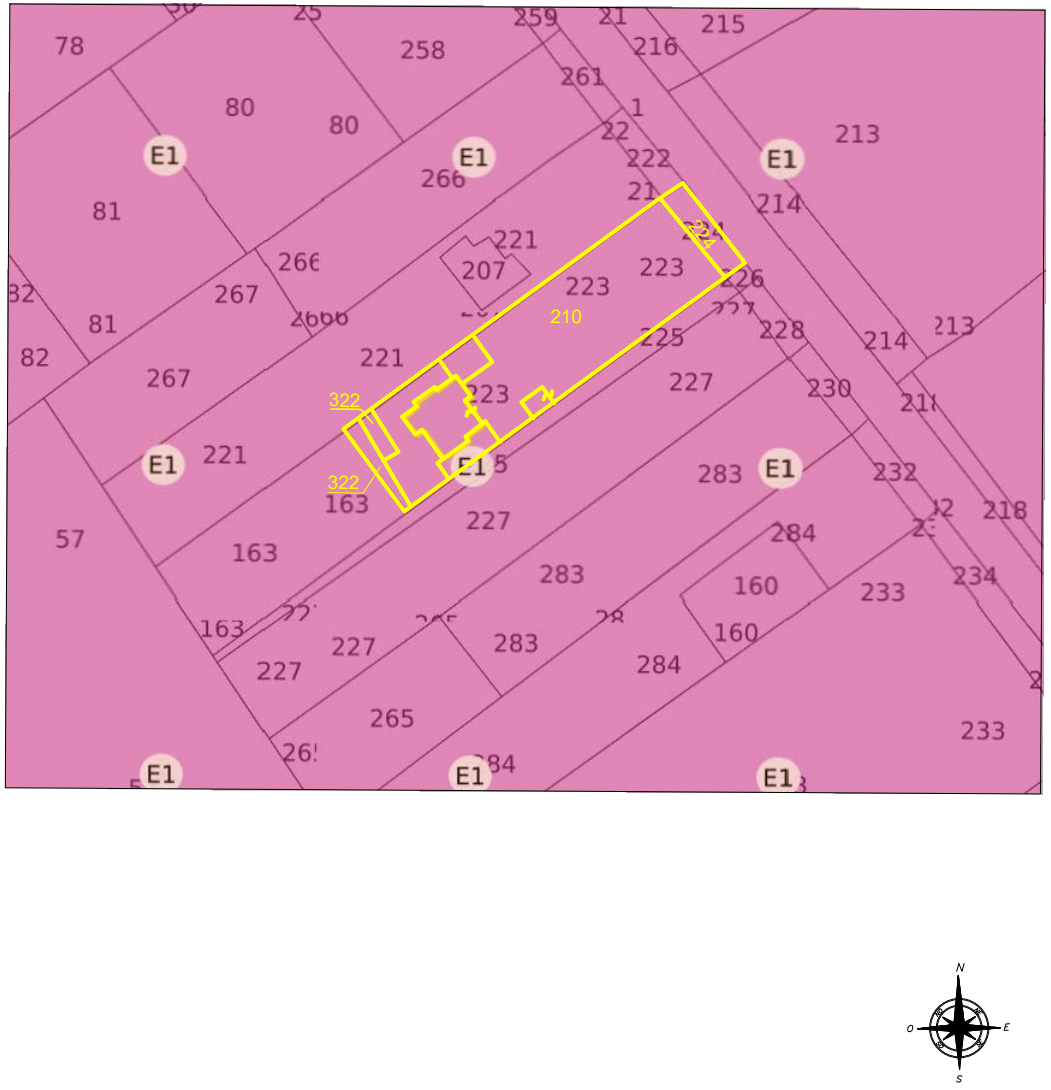
78
258
259
21
215
216
80
261
213
E1
266
222
81
221
207
223
214
210
226
267
228
225
82
322
227
163
283
232
57
218
160
233
234
284
265
N
O
E
S

PLANIMETRIA PARTICOLAREGGIATA

SCALA 1:200

LEGENDA

- ▦ FABBRICATO ESISTENTE COSTITUITO DA PIANO TERRA E PIANO PRIMO A MANSARDA
- ▦ PORTICI ESISTENTENTI CON STRUTTURA PORTANTE IN LEGNO E SOVRASTANTE MANTO DI COPERTURA
- ▨ "A" - LOCALE TECNICO ESISTENTI OGGETTO DI SANATORIA PERTINENTE AL FABBRICATO
- ▦ "B" - LOCALE TECNICO ESISTENTE OGGETTO DI SANATORIA PERTINENTE AL FABBRICATO
- ▩ PAVIMENTAZIONE ESISTENTE IN MA
- 🟩 AIUOLA ESISTENTE
- ▩ PAVIMENTAZIONE ESISTENTE IN BET
- ▦ MURETTO IN PIETRA ESISTENTE
- ▨ MURO DI CECINZIONE ESISTENTE

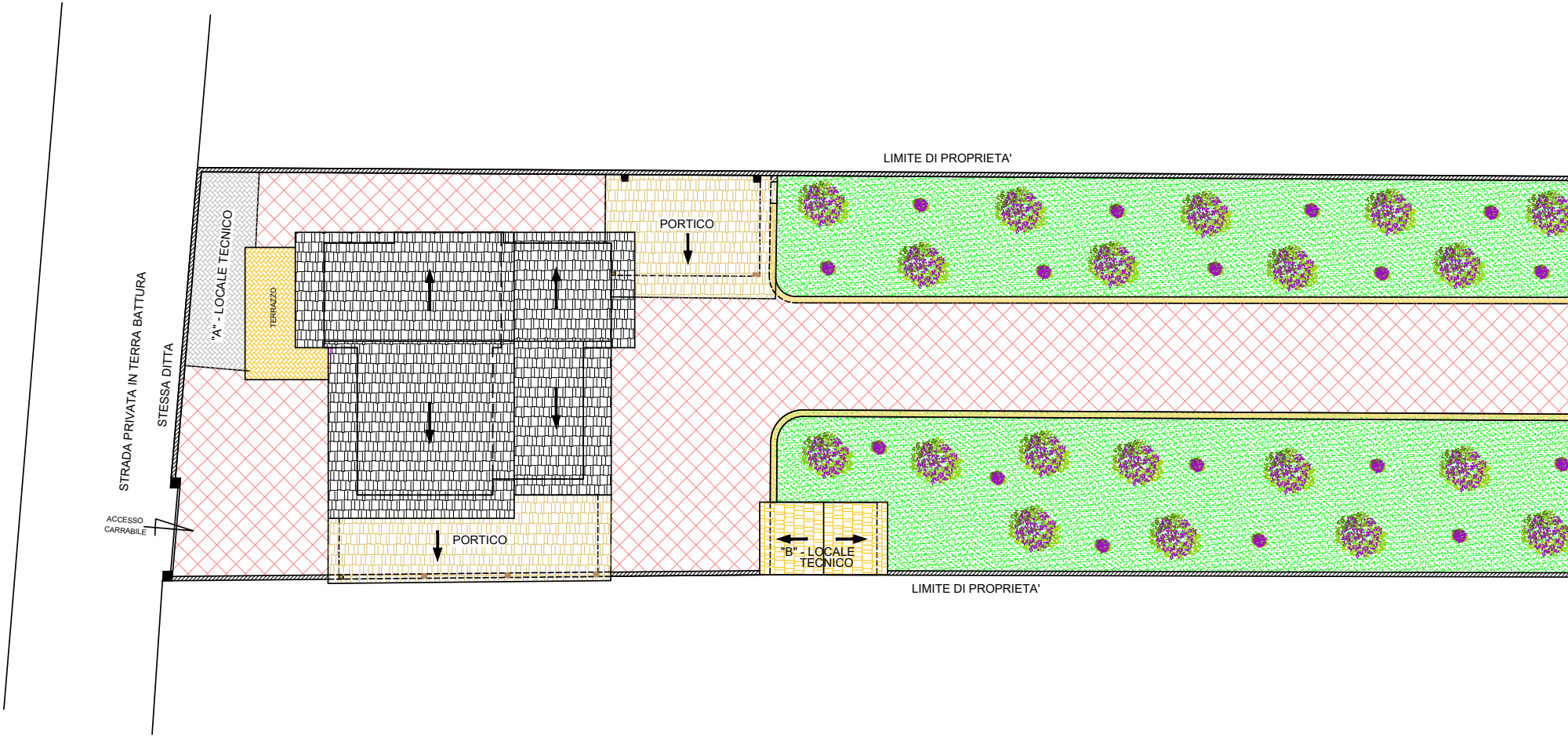
LIMITE DI PROPRIETA'
PORTICO
"A" - LOCALE TECNICO
TERRAZZO
STRADA PRIVATA IN TERRA BATTURA
STESSA DITTA
ACCESSO CARRABILE
PORTICO
"B" - LOCALE TECNICO
LIMITE DI PROPRIETA'

TTONI DI COLORE

TONELLE DI CEMENTO AUTOBLOCCANTI

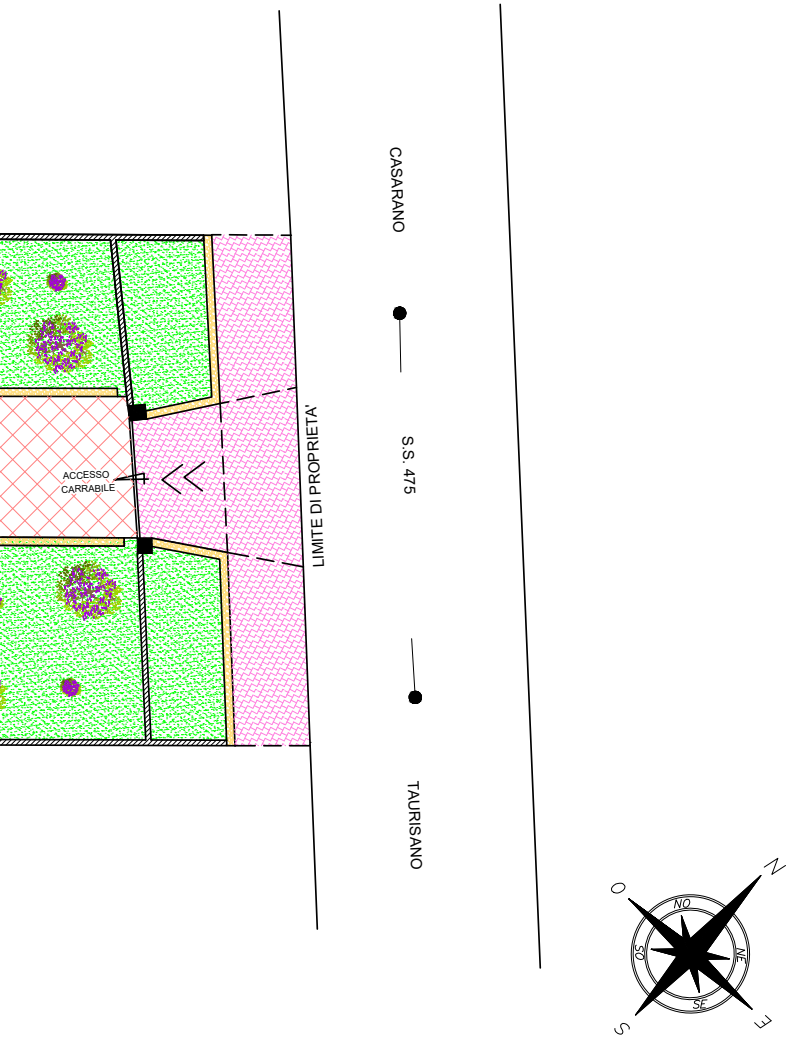
ACCESSO
CARRABILE
LIMITE DI PROPRIETA'
CASARANO
S.S. 475
TAURISANO
N
NO
NE
O
SO
SE
E
S

PIANTA PIANO TERRA STATO ATTUALE

SCALA 1:100

COMUNE DI UGENTO

FOGLIO 9 PART. 210 SUB 4

SUPERFICIE LORDA MQ. 138.40
SUPERFICIE NETTA MQ. 116.35

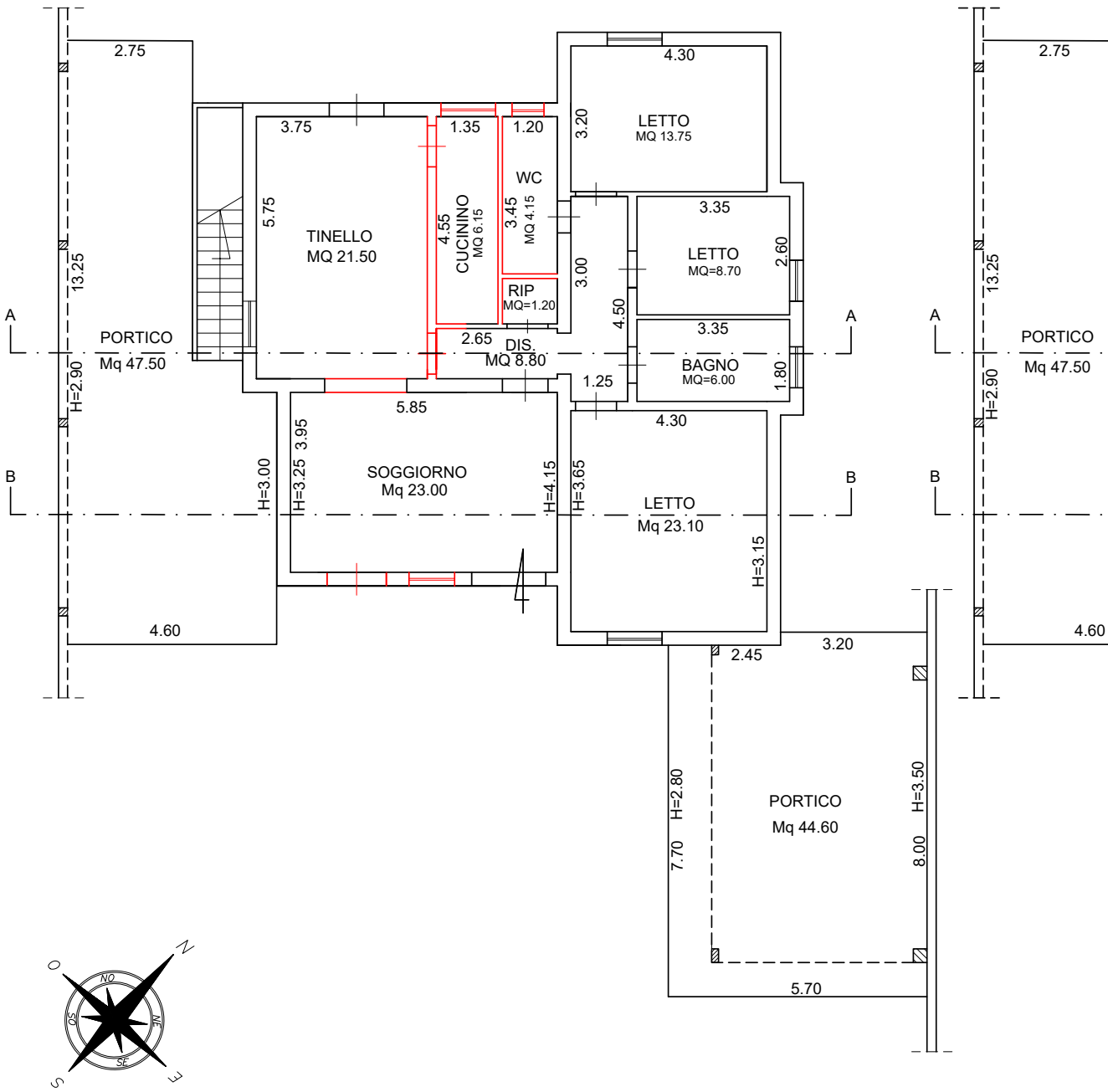
2.75
13.25
PORTICO
Mq 47.50
H=2.90
4.60
A
B
3.75
5.75
TINELLO
MQ 21.50
1.35
4.55
CUCININO
MQ 6.15
1.20
WC
3.45
MQ 4.15
RIP
MQ=1.20
2.65
DIS.
MQ 8.80
3.00
4.50
4.30
3.20
LETTO
MQ 13.75
3.35
LETTO
MQ=8.70
2.60
3.35
BAGNO
MQ=6.00
1.80
1.25
5.85
H=3.00
H=3.25
3.95
SOGGIORNO
Mq 23.00
H=4.15
H=3.65
4.30
LETTO
Mq 23.10
H=3.15
2.45
3.20
PORTICO
Mq 44.60
H=2.80
7.70
H=3.50
8.00
5.70
2.75
13.25
PORTICO
Mq 47.50
H=2.90
4.60
N
NO
NE
O
SO
SE
E
S

PIANTA PIANO TERRA STATO FUTURO

SCALA 1:100

SUPERFICIE LORDA MQ. 138.40
SUPERFICIE NETTA MQ. 117.70

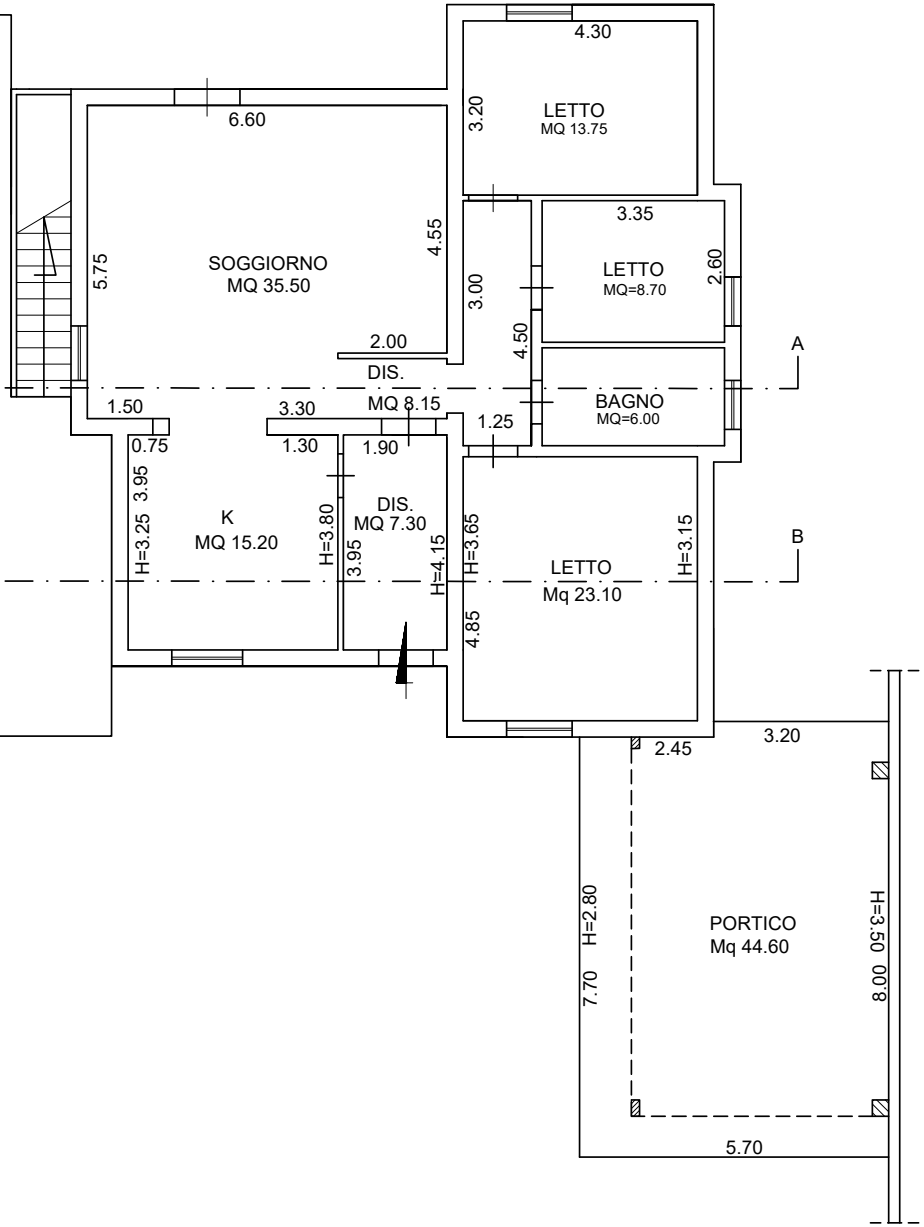
4.30
LETTO
MQ 13.75
3.20
6.60
SOGGIORNO
MQ 35.50
5.75
4.55
3.35
LETTO
MQ=8.70
2.60
3.00
4.50
2.00
DIS.
MQ 8.15
A
BAGNO
MQ=6.00
1.50
3.30
1.25
0.75
1.30
1.90
3.95
H=3.25
K
MQ 15.20
H=3.80
DIS.
MQ 7.30
3.95
H=4.15
H=3.65
LETTO
Mq 23.10
H=3.15
B
4.85
3.20
2.45
PORTICO
Mq 44.60
H=2.80
7.70
H=3.50
8.00
5.70

PIANTA PIANO PRIMO STATO ATTUALE

SCALA 1:100

COMUNE DI UG

FOGLIO 9 PART. 210 S

SUPERFICIE LORDA MQ. 87.00
SUPERFICIE NETTA MQ. 71.00

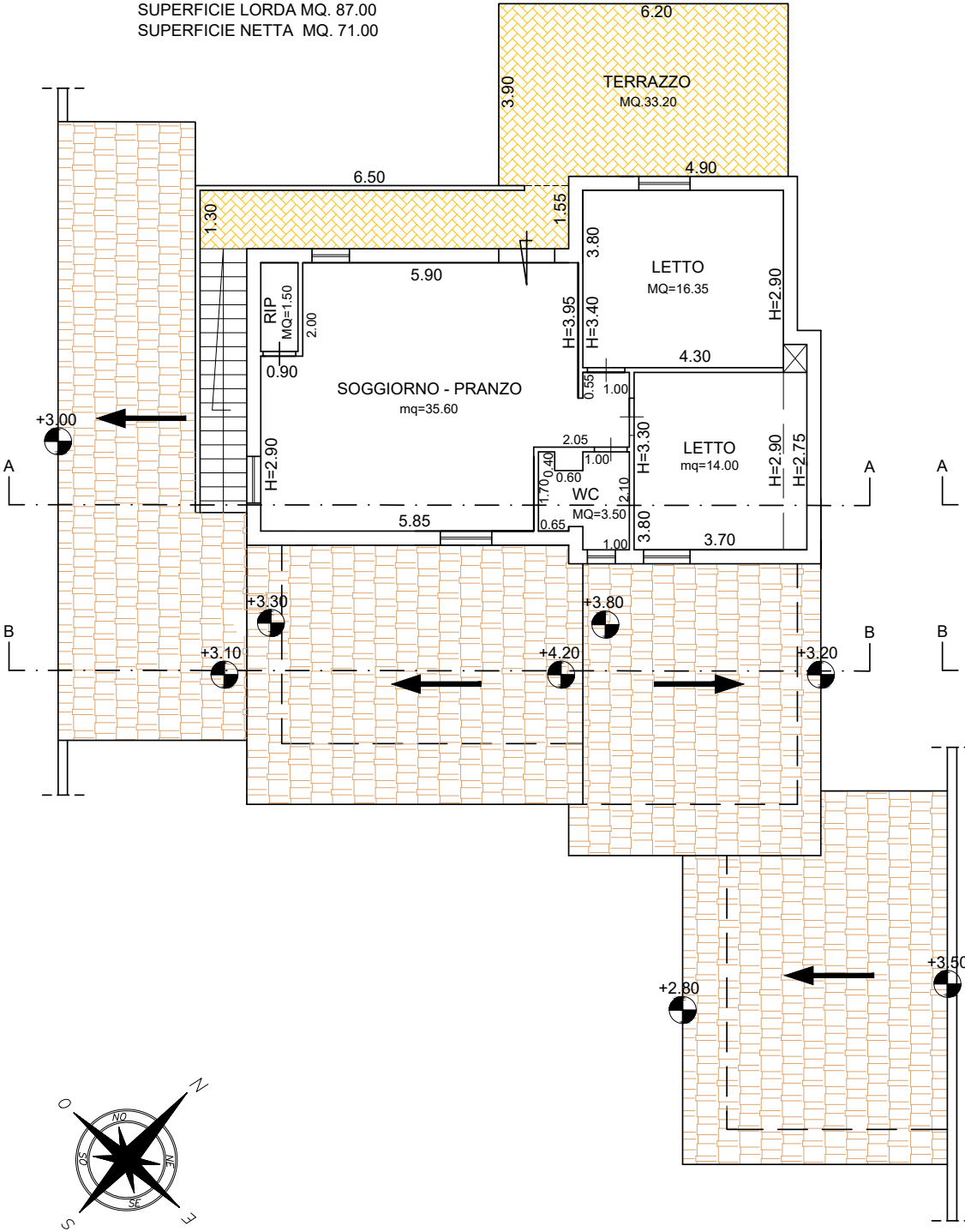
6.20
TERRAZZO
MQ.33.20
3.90
6.50
4.90
1.30
1.55
3.80
LETTO
MQ=16.35
H=2.90
5.90
RIP
MQ=1.50
2.00
0.90
H=3.95
H=3.40
4.30
SOGGIORNO - PRANZO
mq=35.60
0.55
1.00
+3.00
2.05
1.00
0.40
0.60
H=2.90
H=3.30
LETTO
mq=14.00
H=2.90
H=2.75
A
A
A
1.70
WC
MQ=3.50
2.10
5.85
0.65
3.80
1.00
3.70
+3.30
+3.80
B
B
B
+3.10
+4.20
+3.20
+2.80
+3.50
O
N
NO
NE
SO
SE
S
E

PIANTA PIANO PRIMO STATO FUTURO

SCALA 1:100

ENTO

UB 7

SUPERFICIE LORDA MQ. 87.00
SUPERFICIE NETTA MQ. 71.00

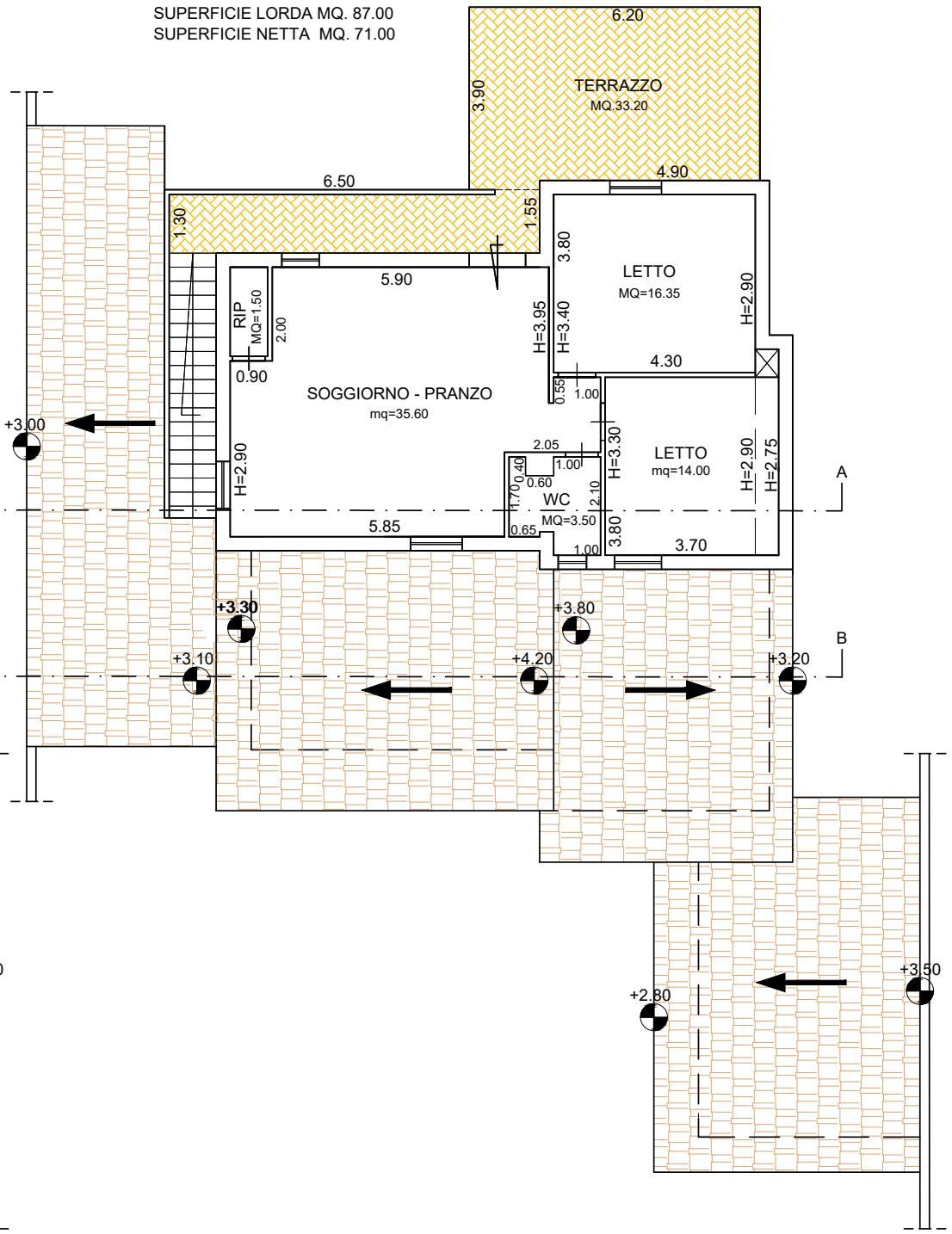

6.20
TERRAZZO
MQ.33.20
3.90
4.90
6.50
1.30
1.55
5.90
RIP
MQ=1.50
2.00
0.90
SOGGIORNO - PRANZO
mq=35.60
H=3.95
H=3.40
3.80
LETTO
MQ=16.35
H=2.90
4.30
0.55
1.00
H=3.30
LETTO
mq=14.00
H=2.90
H=2.75
2.05
1.00
0.40
0.60
1.70
WC
MQ=3.50
2.10
0.65
1.00
3.80
3.70
5.85
H=2.90
+3.00
A
+3.30
+3.80
+3.10
+4.20
+3.20
B
+2.80
+3.50

PIANTA COPERTURA STATO ATTUALE

SCALA 1:100

COMUNE DI UG

FOGLIO 9 PART. 210 SU

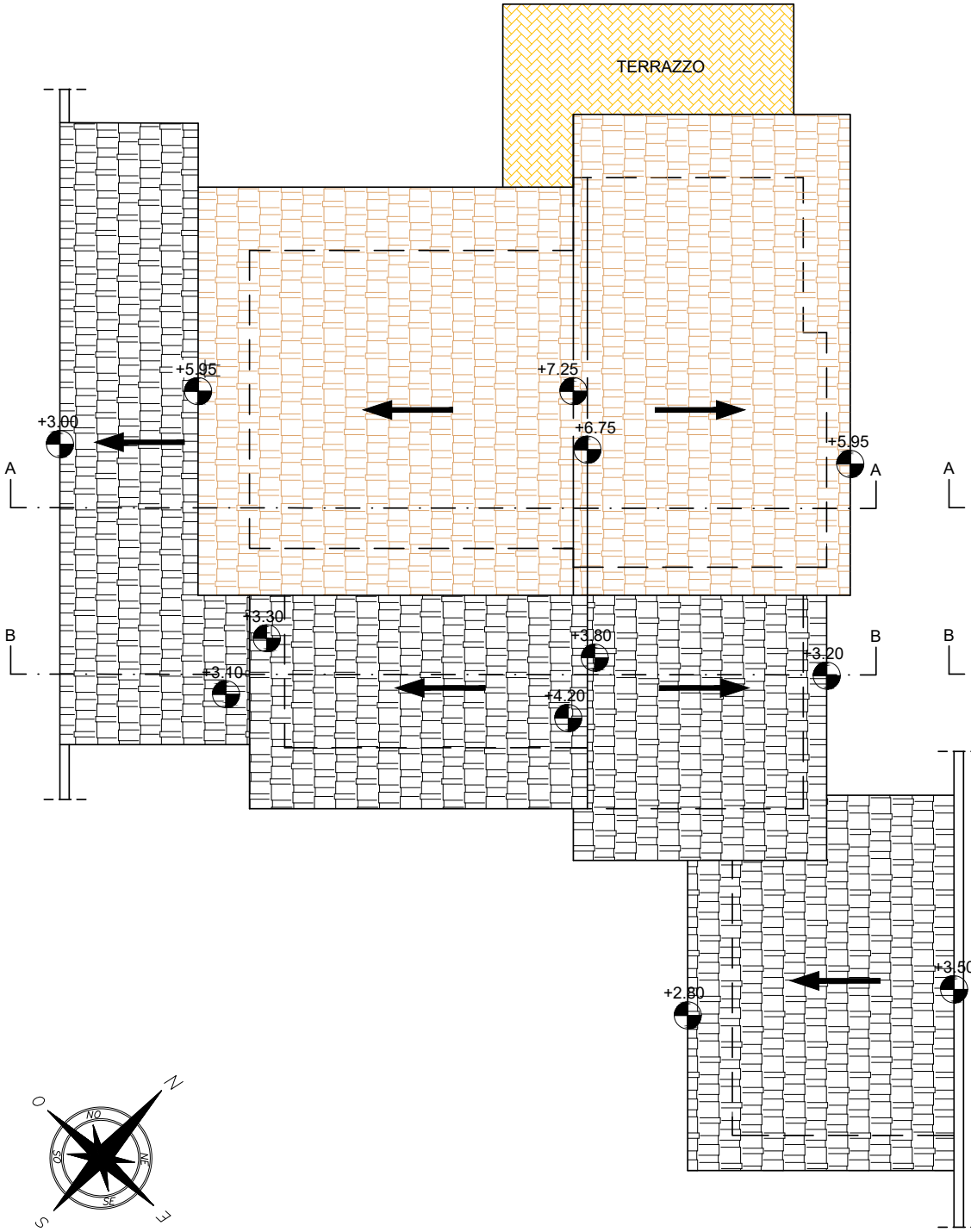

TERRAZZO
+5.95
+7.25
+3.00
+6.75
+5.95
A
A
A
+3.30
+3.80
+3.20
B
B
B
+3.10
+4.20
+2.80
+3.50
N
O
NO
SO
NE
SE
S
E

PIANTA COPERTURA STATO FUTURO

SCALA 1:100

ENTO

UB 7

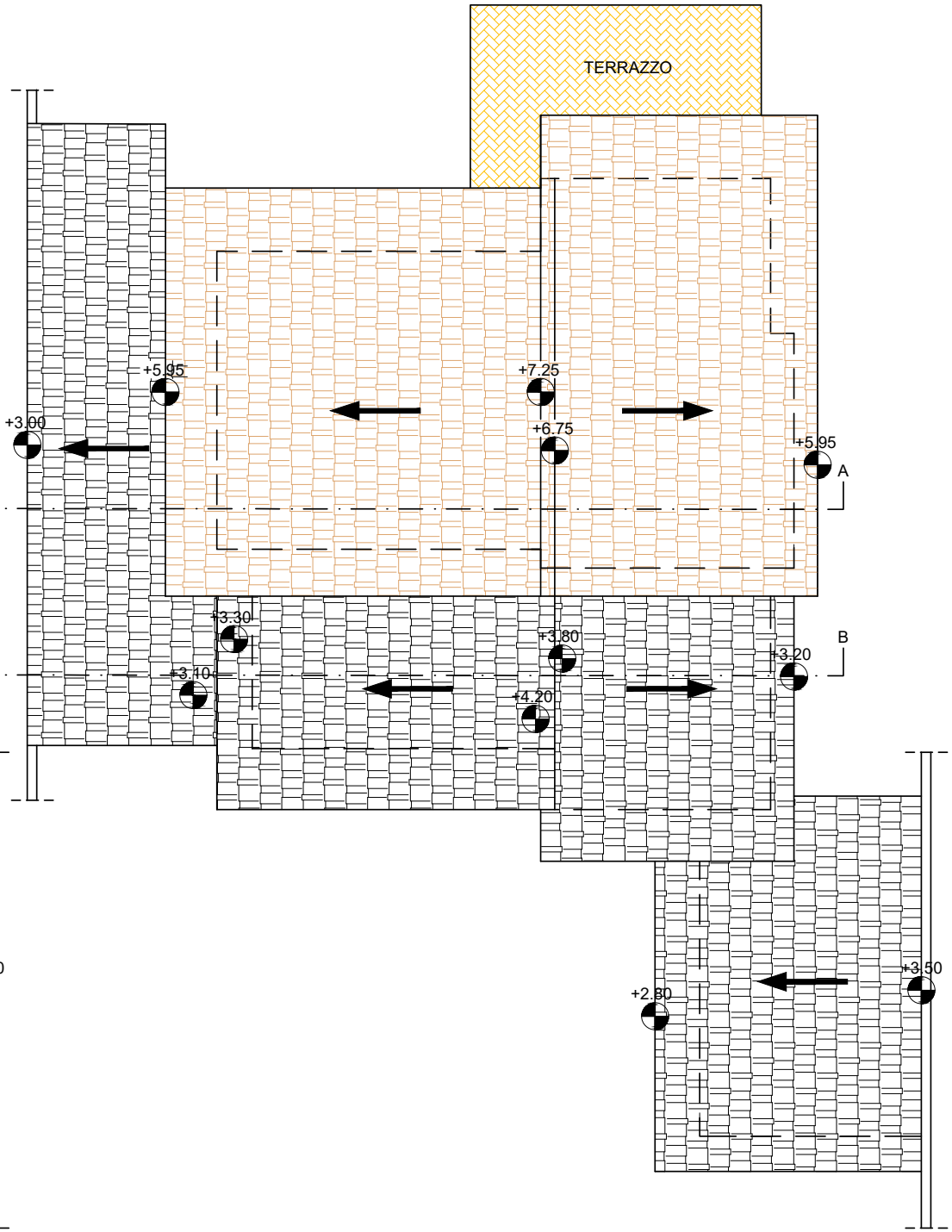
TERRAZZO
+5.95
+7.25
+3.00
+6.75
+5.95
A
+3.30
+3.80
B
+3.20
+3.10
+4.20
+3.50
+2.80
0


N
O
NO
SO
NE
SE
S
E

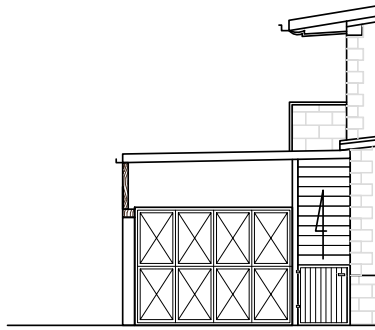

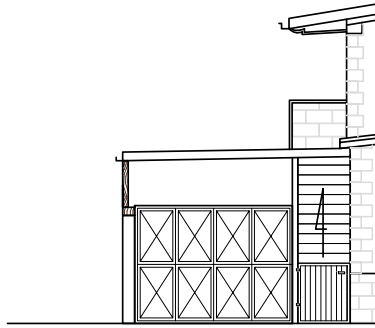

COMUNE DI UGENTO

FOGLIO 9 PART. 210 SUB 7

PROSPETTO NORD-EST - STATO ATTUALE

SCALA 1:100

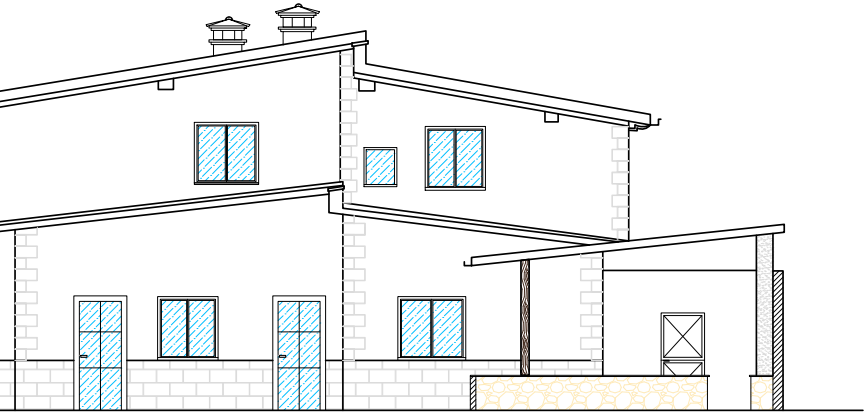

PROSPETTO NORD-EST - STATO FUTURO

SCALA 1:100

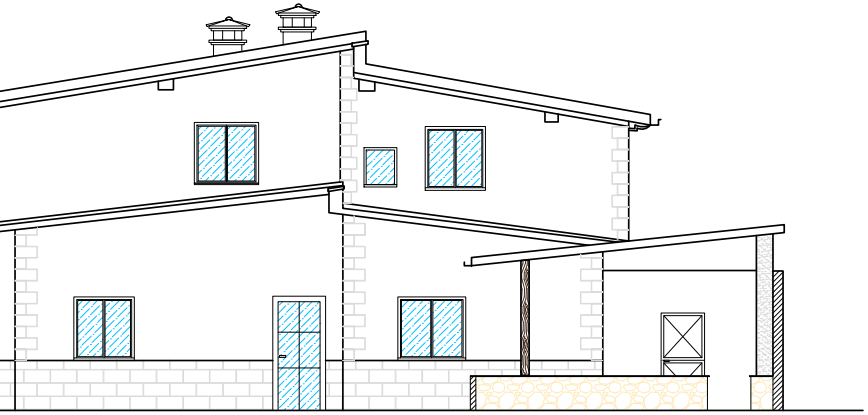

N
O
NO
SO
NE
SE
E
S

COMUNE DI UGENTO

FOGLIO 9 PART. 210 SUB 7

PROSPETTO LATERALE NORD-OVEST - STATO ATTUALE

SCALA 1:100

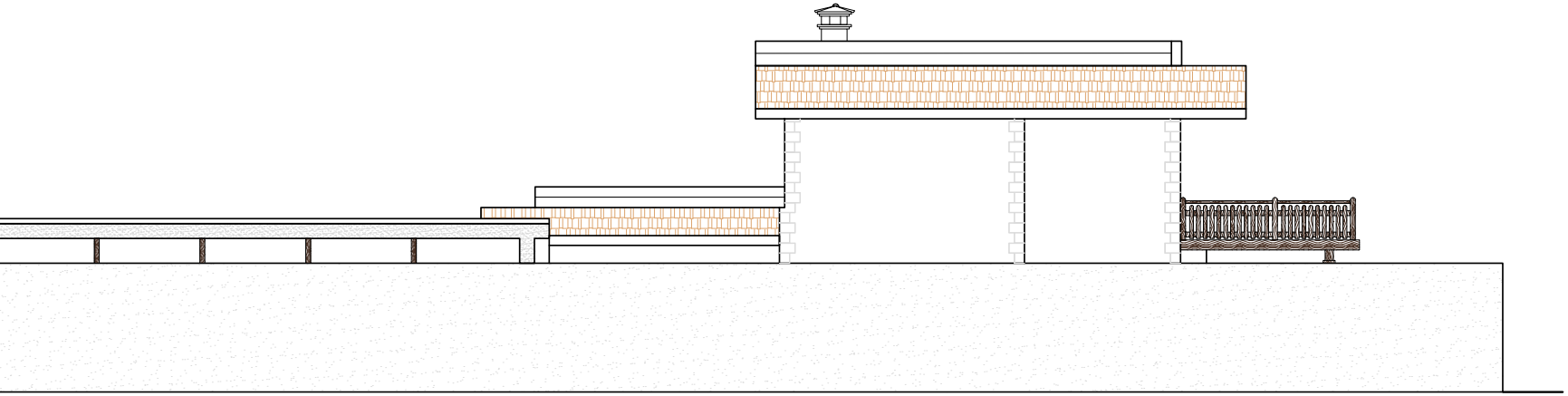

PROSPETTO LATERALE NORD-OVEST - STATO FUTURO

SCALA 1:100

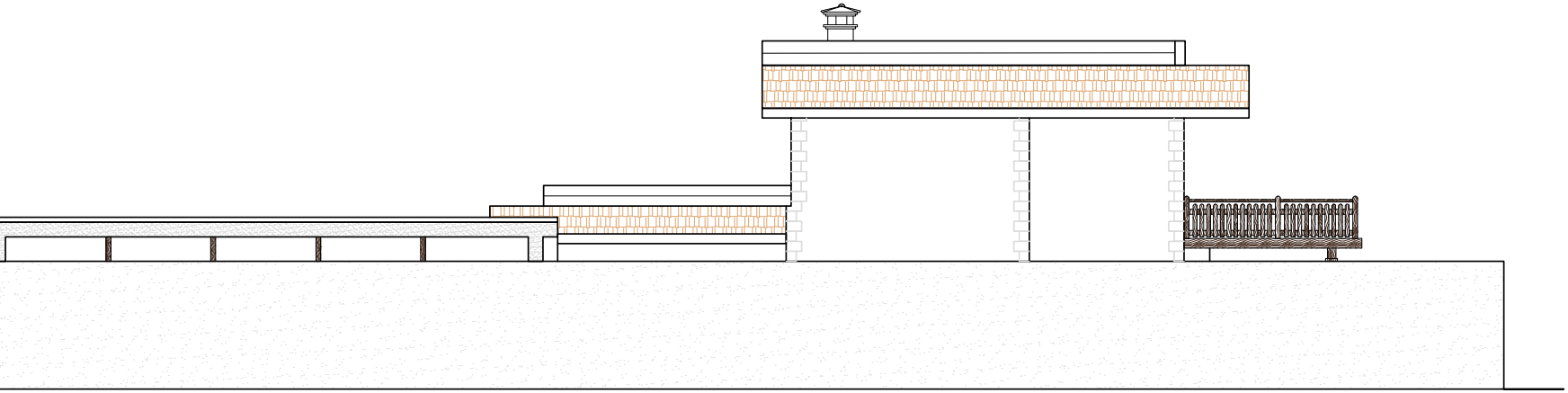

N
O
NO
SO
NE
SE
S
E

COMUNE DI UGENTO

FOGLIO 9 PART. 210 SUB 7

PROSPETTO LATERALE SUD-EST - STATO ATTUALE

SCALA 1:100

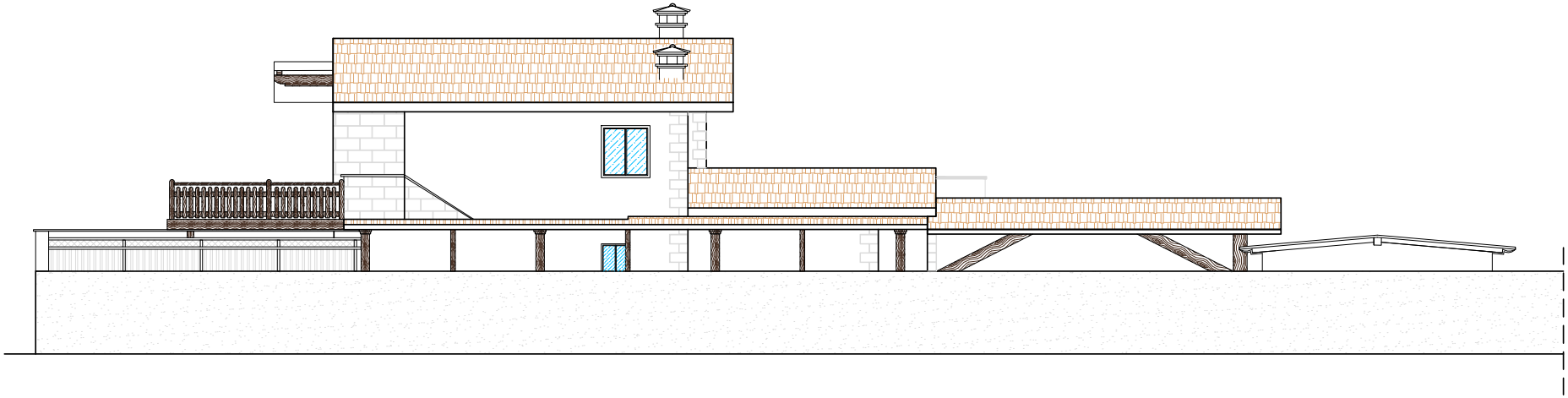

PROSPETTO LATERALE SUD-EST - STATO FUTURO

SCALA 1:100

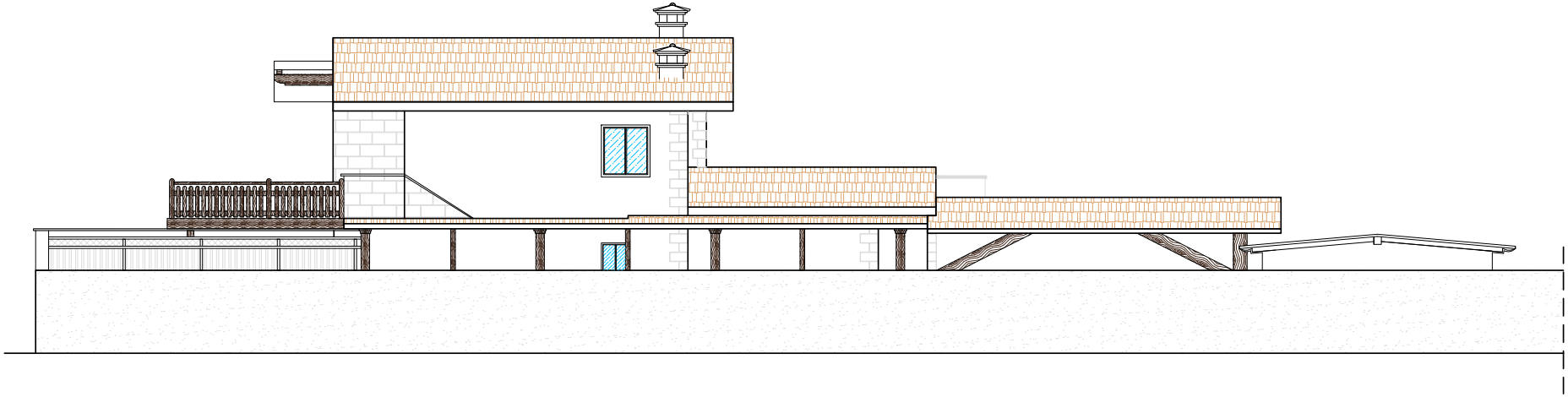

COMUNE DI UGENTO

FOGLIO 9 PART. 210 SUB 7

SEZIONE A - A STATO ATTUALE

SCALA 1:100

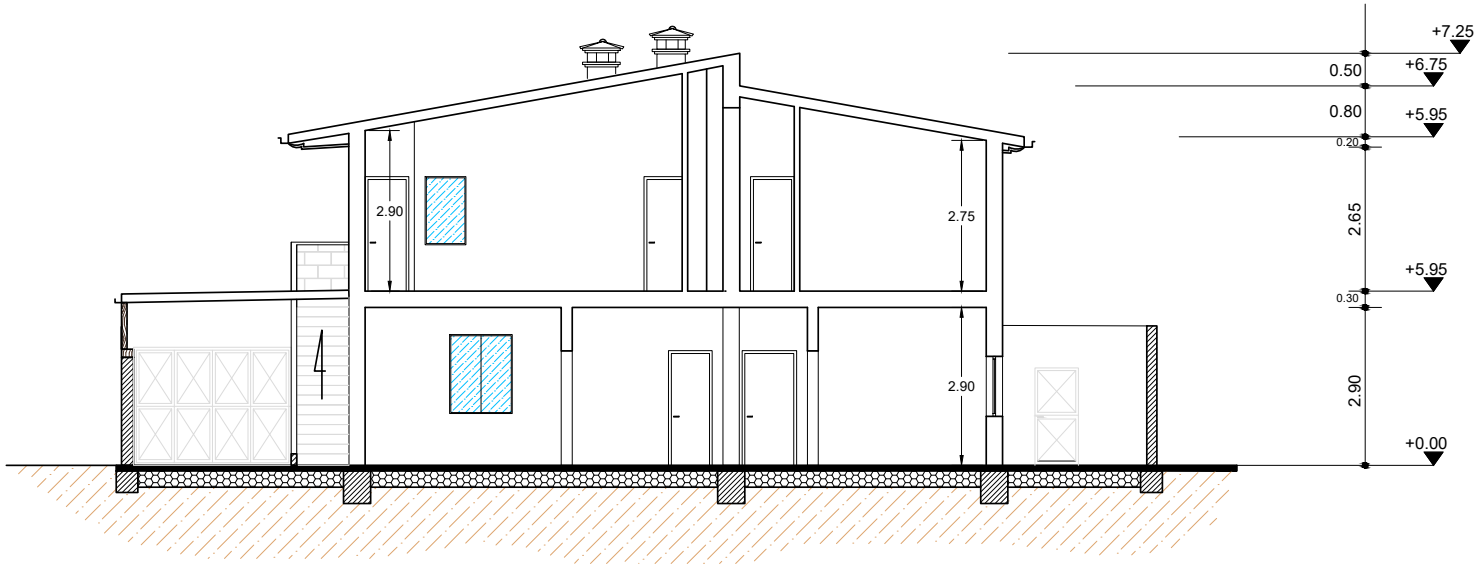
+7.25
0.50
+6.75
0.80
+5.95
0.20
2.65
+5.95
0.30
2.90
+0.00
2.90
2.75
2.90

SEZIONE A - A STATO FUTURO

SCALA 1:100

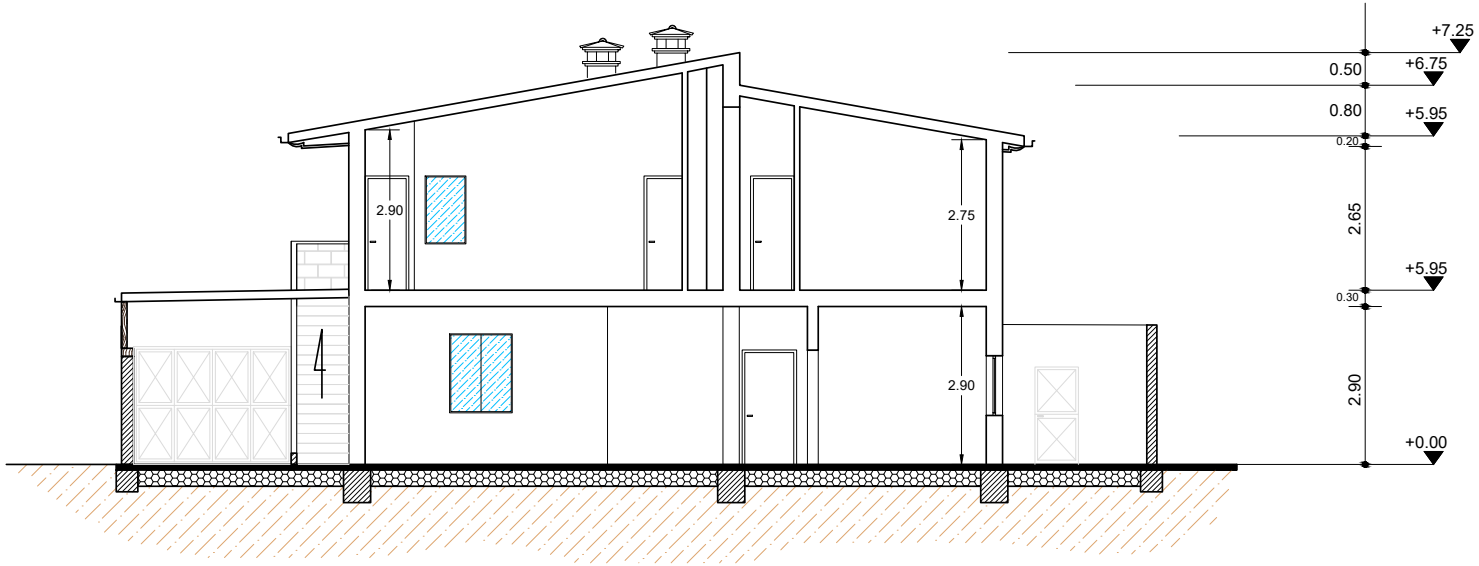
+7.25
0.50
+6.75
0.80
+5.95
0.20
2.65
+5.95
0.30
2.90
+0.00
2.90
2.75
2.90


N
O
E
S
NO
NE
SE
SO

COMUNE DI UGENTO

FOGLIO 9 PART. 210 SUB 7

SEZIONE B-B STATO ATTUALE

SCALA 1:100

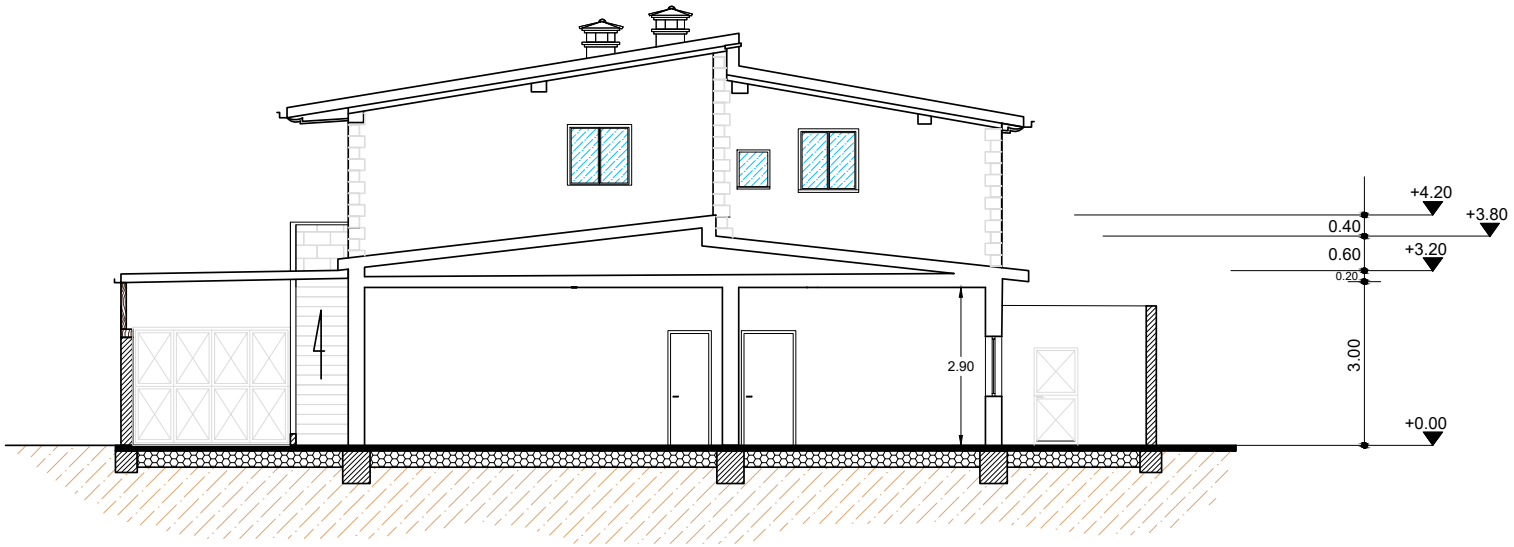
+4.20
+3.80
0.40
0.60
+3.20
0.20
2.90
3.00
+0.00

SEZIONE B-B STATO FUTURO

SCALA 1:100

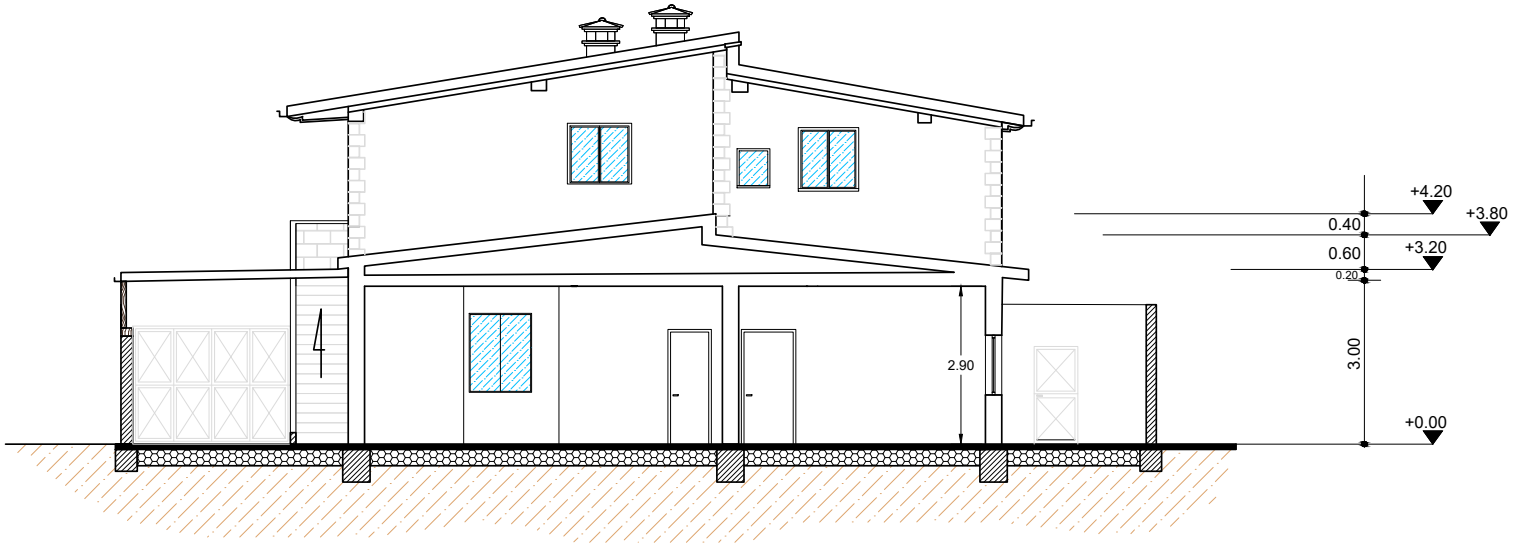
+4.20
+3.80
0.40
0.60
+3.20
0.20
2.90
3.00
+0.00

COMUNE DI UGENTO

FOGLIO 9 PART. 322 SUB 2

LOCALE TECNICO "A" IN SANATORIA

PIANTA PIANO TERRA

SCALA 1:100

SUPERFICIE LORDA MQ. 30.40
SUPERFICIE NETTA MQ. 23.30

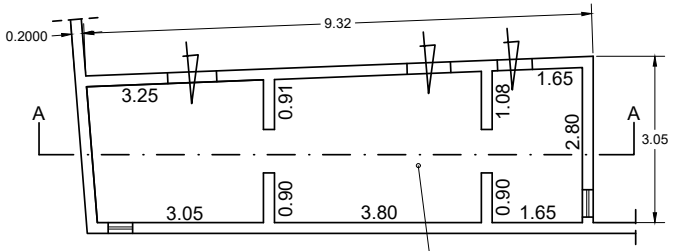
0.2000
9.32
3.25
0.91
1.08
1.65
A
2.80
A
3.05
3.05
0.90
3.80
0.90
1.65

LOCALE ADIBITO A
LOCALE CALDAIA E CENTRALE IDRICA

PROSPETTO LATERALE

SCALA 1:100

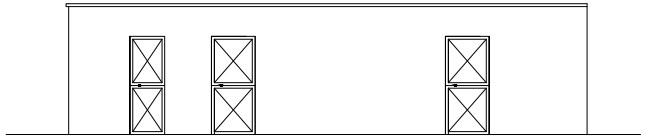

PIANTA COPERTURA A TERRAZZO NON CALPESTABILE

SCALA 1:100

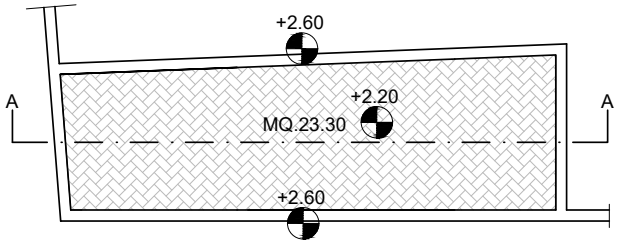
+2.60
+2.20
MQ.23.30
A
A
+2.60

SEZIONE A - A

SCALA 1:100

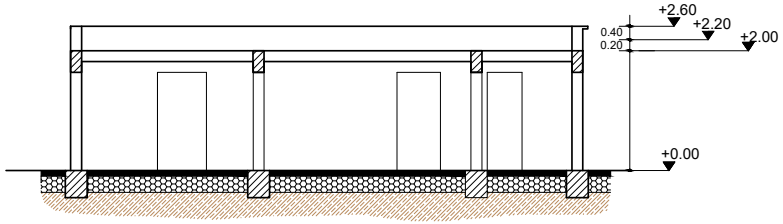
+2.60
+2.20
+2.00
0.40
0.20
+0.00


N
E
NE
SE
NO
SO
O
S

COMUNE DI UGENTO

FOGLIO 9 PART. 322 SUB 2

LOCALE TECNICO "B" IN SANATORIA

PIANTA PIANO TERRA

SCALA 1:100

SUPERFICIE LORDA MQ. 17.00
SUPERFICIE NETTA MQ. 13.80

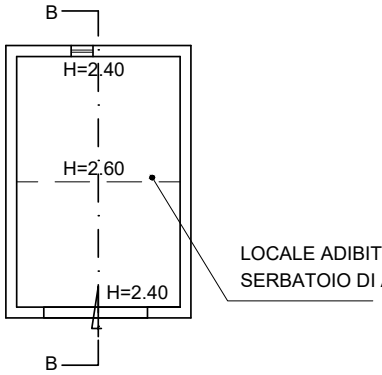
B
H=2.40
H=2.60
H=2.40
B

LOCALE ADIBITO A RICOVERO
SERBATOIO DI ACCUMULO ACQUA

PROSPETTO LATERALE

SCALA 1:100

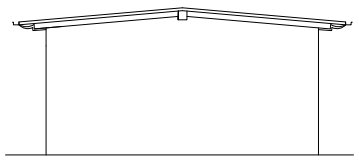

PIANTA COPERTURA

SCALA 1:100

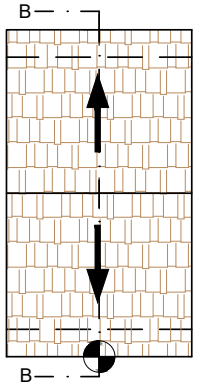

SEZIONE A - A

SCALA 1:100

STRUTTURA PORTANTE IN
LEGNO E SOVRASTANTE
MANTO DI TEGOLE

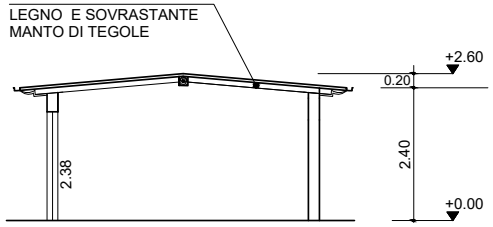
+2.60
0.20
2.40
2.38
+0.00

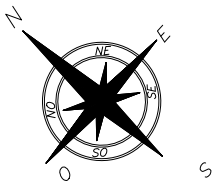
N
E
NE
SE
NO
SO
O
S